






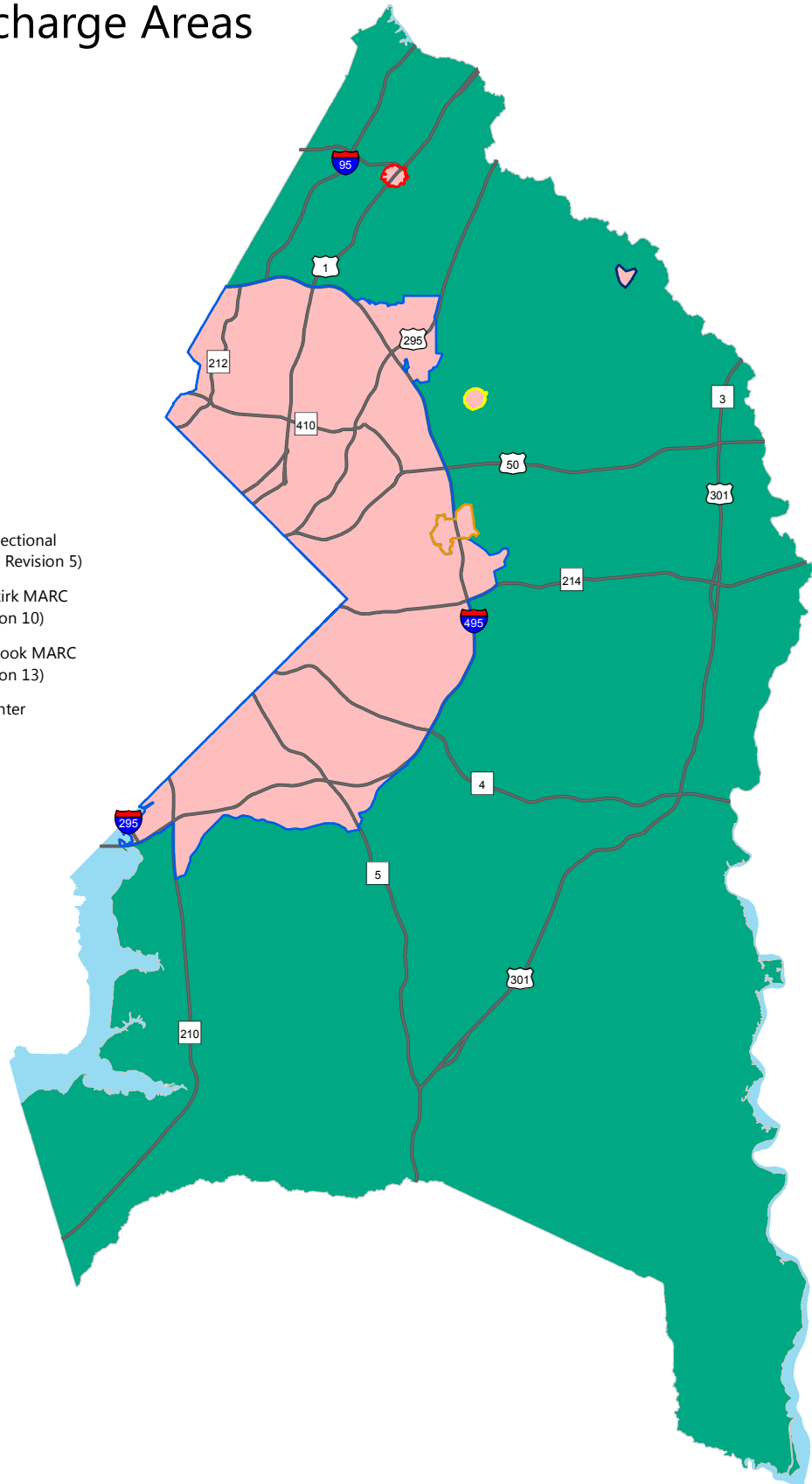
# Public Safety Surcharge Areas

**\$2,391**  
Public Safety  
Surcharge Area 1

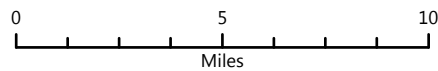
-  2002 General Plan Developed Tier (10-192.11)
-  Landover Gateway Sector Plan and Sectional Map Amendment Area (CR-26-2014, Revision 5)
-  Properties within 0.25 miles of Muirkirk MARC Station platform (CR-26-2014, Revision 10)
-  Properties within 0.25 miles of Seabrook MARC Station platform (CR-26-2014, Revision 13)
-  Bowie MARC Station Community Center (CR-26-2014, Revision 31)

**\$7,170**  
Public Safety  
Surcharge Area 2

\*Fees established by CR-65-2013, effective July 1, 2013



The Maryland-National Capital  
Park & Planning Commission  
Prince George's County Planning Department  
Geographic Information System



Created by: KG-CWPD, 12/11/2014



This map may not be reproduced, stored in a retrieval system, or transmitted by any form including electronic or by photo reproduction without the express written permission of The Maryland-National Capital Park and Planning Commission. For more information, contact the Prince George's County Planning Department in Upper Marlboro, Maryland.